DocuSign Envelope ID: 55165294-31DD-4491-8542-A87528A81ED9

PROJECT REFERENCE NO.	SHEET NO.
W-5714E	EC-04/CONST.04
R/W SHEET NO.	
ROADWAY DESIGN ENGINEER	HYDRAULICS ENGINEER

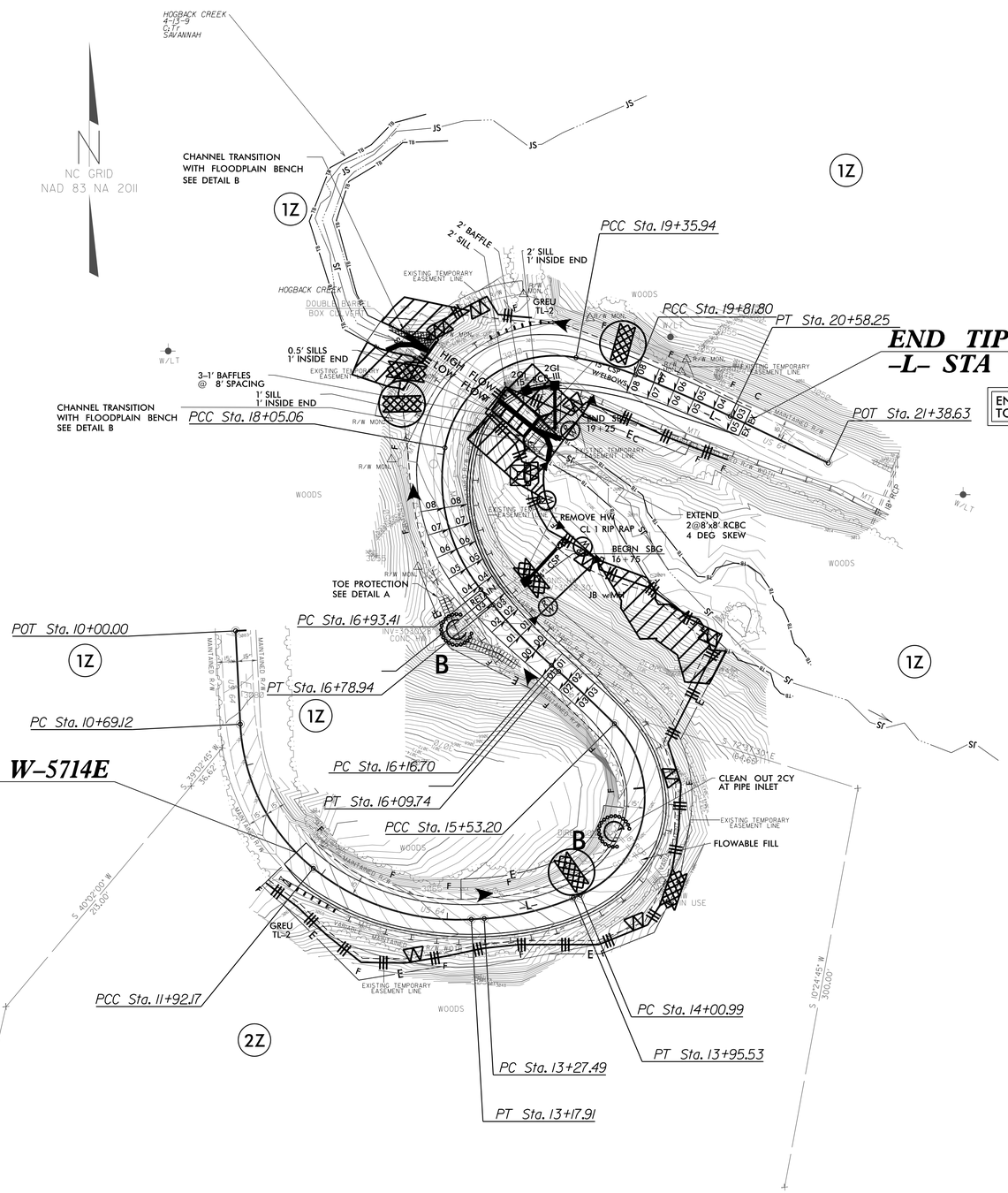

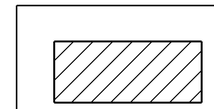

ENVIRONMENTALLY SENSITIVE AREA
SEE PROJECT SPECIAL PROVISIONS

CLEARING AND GRUBBING
EROSION CONTROL FOR
CONSTRUCTION SHEET 4

NOTE:
PLACE TEMPORARY ROCK SEDIMENT DAMS TYPE – B AND TEMPORARY ROCK SILT CHECKS TYPE – A AT DRAINAGE OUTLETS.

DETAIL A
TOE PROTECTION
(Not to Scale)

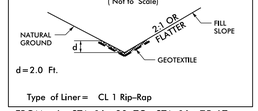

Type of Liner= CL 1 Rip-Rap
FROM -L- STA. 16+30 TO STA. 16+75 LT
FROM -L- STA. 16+85 TO STA. 17+05 LT

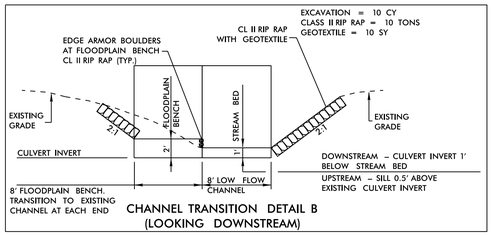

CHANNEL TRANSITION DETAIL B
(LOOKING DOWNSTREAM)

SEE SHEET 5 FOR PROFILE
SEE SHEETS C-1 THRU C-# FOR CULVERT PLANS

5/14/99

1/13/2021 2:08:50 PM
USER: ccoombs
FILE: W5714E_hyd_ec_psh04.dgn